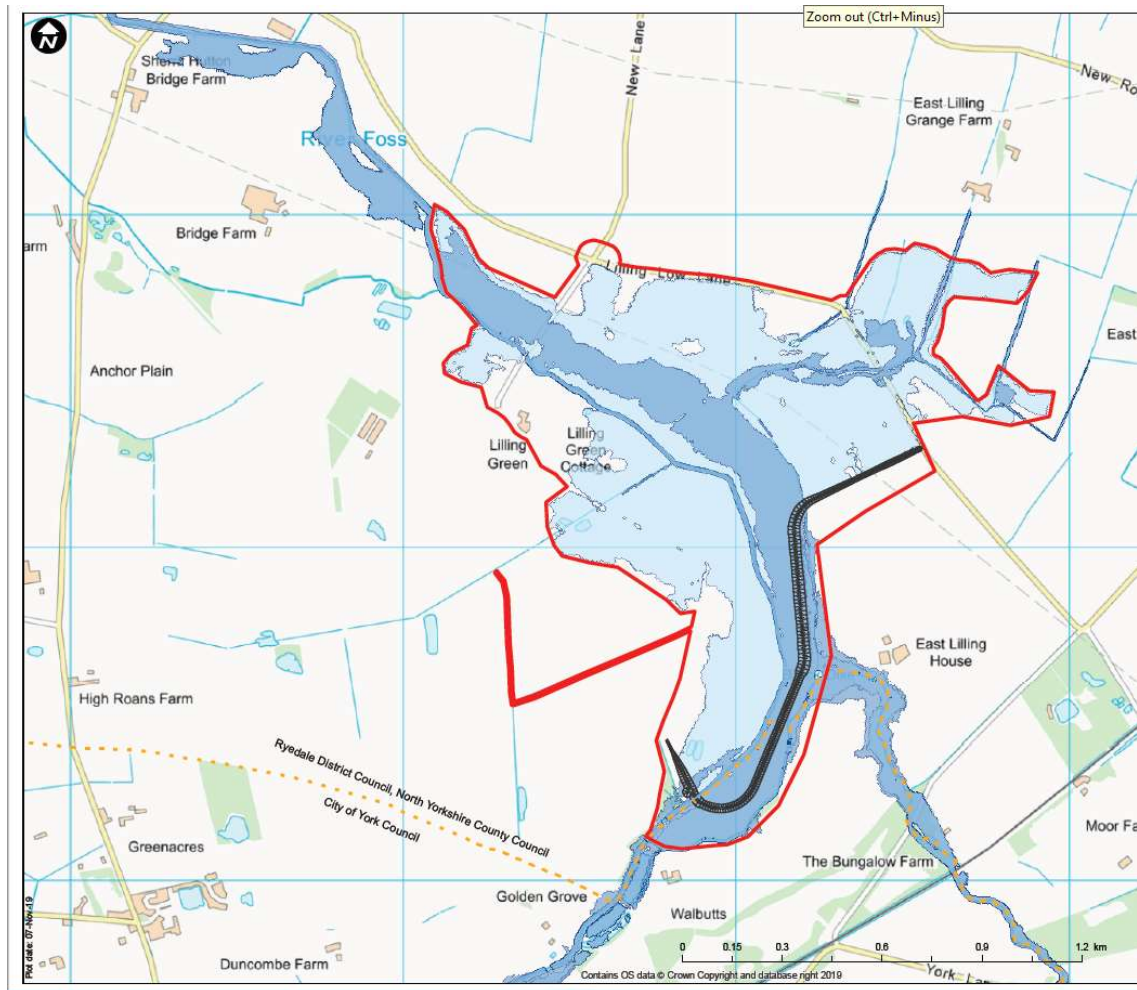







Foss Upstream Storage Area, Strensall

19/02463/FULM



Legend

-  Proposed embankment alignment
-  Local authority boundary
-  Planning application boundary
-  1 in 100 year flood outline - baseline
-  1 in 100 year flood outline - post development

Reproduced from the Ordnance Survey map with the permission of the Controller of Her Majesty's Stationery Office © Crown Copyright 2000.

Unauthorised reproduction infringes Crown Copyright and may lead to prosecution or civil proceedings.

Organisation	City of York Council
Department	Economy & Place
Comments	Site Location Plan
Date	29 June 2020
SLA Number	